

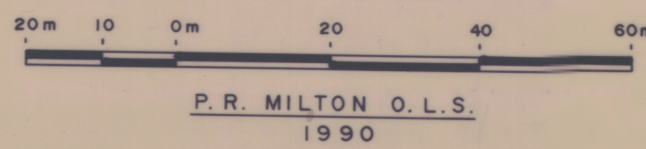
PLAN OF
SUBDIVISION
 OF
PART OF BLOCK 112, REGISTERED PLAN 55M-521 AND
PART OF LOT 19, CONCESSION IX
 TOWNSHIP OF PIC
 NOW CORPORATION OF THE TOWN OF MARATHON
 DISTRICT OF THUNDER BAY

PLAN 55M-598

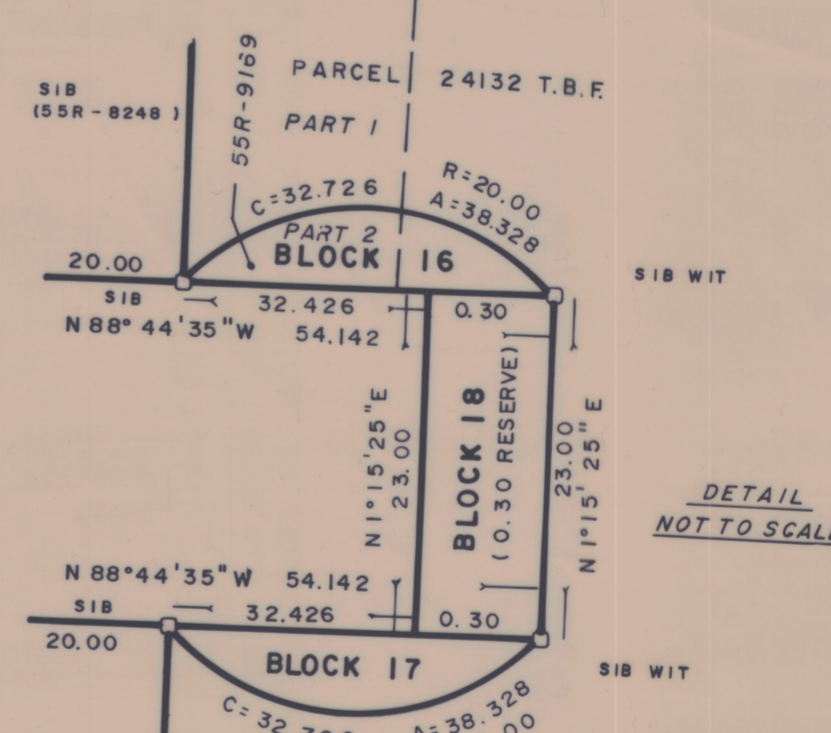
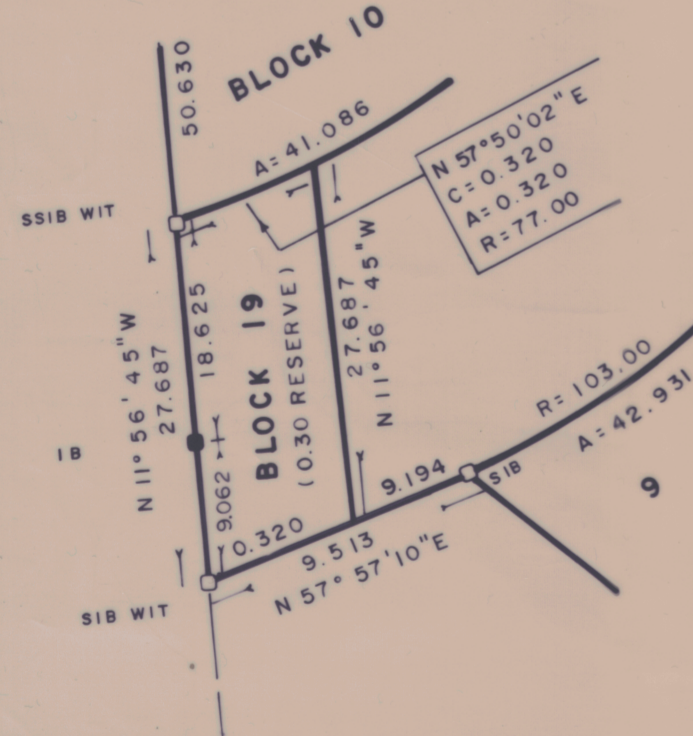
I CERTIFY THAT THIS PLAN 55M-598 IS REGISTERED IN THE LAND REGISTRY OFFICE OF THE LAND TITLES DIVISION OF THUNDER BAY AT 2:30 PM O'CLOCK ON THE 21 DAY OF JANUARY 1998 AND ENTERED IN THE REGISTER FOR PARCEL PLAN 55M-521 AND REQUIRED CONSENTS AND AFFIDAVITS ARE REGISTERED AS PLAN DOCUMENT N° F0093170.

"R. JOHNSON"
 LAND REGISTRAR

PART OF PARCEL 24132 T.B.F.
 PART OF PARCEL 55M-521-BLOCKS-1



METRIC
 DISTANCES SHOWN ON THIS PLAN ARE IN METRES AND CAN BE CONVERTED TO FEET BY DIVIDING BY 0.3048



LOT	RADIUS	DELTA	ARC	CHORD	BEARING
1	103.00	23°52'52"	42.931	42.621	N9°18'36"E
2	74.754	4°10'38"	5.450	5.448	N64°25'39"W
3	74.754	22°13'38"	29.000	28.819	N77°37'47"W
6	97.754	10°34'44"	18.049	18.023	N83°27'13"W
7	97.754	11°08'11"	19.000	18.970	N72°35'45.5"W
8	97.754	4°41'20"	8.000	7.998	N64°41'00"W
9	103.00	23°52'52"	42.931	42.621	N46°00'44"E
GODFREY DRIVE	103.00	12°49'16"	23.048	23.000	N27°39'40"E

Approved under section 51 of the PLANNING ACT
 This 23 day of July, 1998
Theresa Singh
 Senior Planner
 Provincial Planning Services Branch
 Ministry of Municipal Affairs and Housing

OWNER'S CERTIFICATE
 THIS IS TO CERTIFY THAT:
 1. LOTS 1 TO 9 BOTH INCLUSIVE, THE STREETS NAMED CHISHOLM TRAIL AND GODFREY DRIVE, BLOCKS 10 TO 17 BOTH INCLUSIVE AND THE 0.30 RESERVE NAMED BLOCKS 18 AND 19 HAVE BEEN LAID OUT IN ACCORDANCE WITH OUR INSTRUCTIONS.
 2. THE STREETS ARE HEREBY DEDICATED AS PUBLIC HIGHWAYS.

LEGEND
 SIB INDICATES STANDARD IRON BAR
 SSIB INDICATES SHORT STANDARD IRON BAR
 IB INDICATES IRON BAR
 RP INDICATES ROCK POST
 INDICATES FOUND MONUMENT
 INDICATES PLANTED MONUMENT
 WIT INDICATES WITNESS

NOTE
 BEARINGS ARE ASTRONOMIC AND ARE REFERRED TO THE WEST LIMIT OF LOT 19, CONCESSION IX, AS SHOWN ON REGISTERED PLAN 55M-521 HAVING A BEARING OF N11°56'45"W

SURVEYOR'S CERTIFICATE
 I CERTIFY THAT:
 1. THIS SURVEY AND PLAN ARE CONDUCTED AND IN ACCORDANCE WITH THE SURVEYS ACT AND THE LAND TITLES ACT AND THE REGULATIONS MADE THEREUNDER.
 2. THE SURVEY WAS COMPLETED ON THE 4th DAY OF OCT. 1990.

P.R. Milton
 P.R. MILTON
 ONTARIO LAND SURVEYOR

DATED THE 31st DAY OF MARCH, 1993.
 THE CORPORATION OF THE TOWN OF MARATHON
James Grant Spencer
 JAMES GRANT SPENCER - C.A.O.
Donald Bruce McKay
 DONALD BRUCE MCKAY - MAYOR

WE HAVE THE AUTHORITY TO BIND THE CORPORATION